




















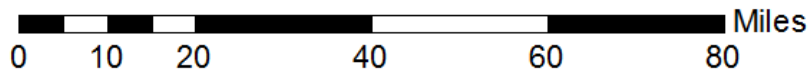


South Florida water budget regions overlaid by 2x2 grid cells and network flow components

Legend

- | | |
|--|---|
|  BCNP |  STA-1W |
|  EAA |  STA-2 |
|  Edge Cell |  STA-5E |
|  Everglades National Park |  STA-5W |
|  Holey Land |  STA-6 |
|  L-101 |  WCA 1 |
|  LEC-Broward County |  WCA 2A |
|  LEC-Miami-Dade County |  WCA 2B |
|  LEC-Palm Beach County |  WCA 3A |
|  Rotenberger Tract |  WCA 3B |
|  STA-1E | |



North American Datum of 1983 (NAD 83)
Transverse Mercator Projection

